



COMMUNITY EVACUATION PLAN FOR ENDERBY IR 2

For Enderby IR 2 Jackpine Subdivision, Canyon Rd, Lassertie Subdivision, HWY 97 and Mabel
Lake Rd Residents

Recommendations for all Evacuees

Registration Options

Registration is recommended **even if you are only on alert** as it will speed the process should you be put on Evacuation Order and need to go to a Reception Centre to access services.

- 1) To register online, using the ERA tool <https://ess.gov.bc.ca/>
- 2) To phone in your registration, please call 1-800-585-9559
 - a. Daytime hours 0800 – 1700
 - b. After hours 1700 – 2400

Getting Services when on Order

When an Evacuation Order is given, you must leave your residence immediately.

If you haven't done so, please register using the methods above. All evacuees should register regardless if support is required or not. The information entered in the tool can be used to connect family members and it lets emergency responders know you are safely out of the area.

If you are unable to go online or call the phone registration number, you should proceed to an ESS Reception Centre where ESS responders are there to help.

Currently, room availability in commercial accommodation (ie: hotels, motels) is extremely limited. Therefore, all evacuees are encouraged to:

1. Arrange to stay with family or friends.
2. Contact your insurance provider to assess the level of coverage. This coverage may include support for hotel rooms that are unavailable to ESS.

If service supports are needed, you must go to a Reception Centre and complete an interview at which time services such as accommodation, clothing, food and incidentals may be offered.

Jackpine/Dunwoodie Rd Subdivision

From Jackpine/Dunwoodie Road to Splatsin Community Center

DO NOT USE CANYON ROAD AS AN EVACUATION ROUTE – Please go around as defined and described below.

16 min (15.0 km)

via Rashdale Rd and BC-97A N

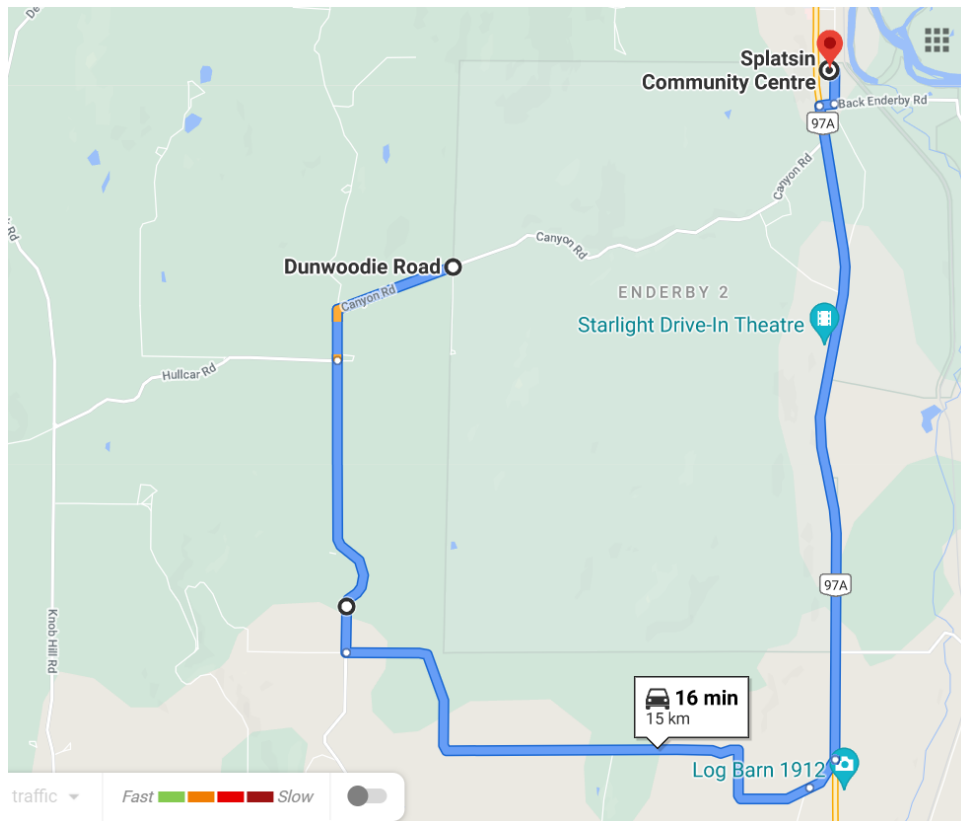
From Jackpine/Dunwoodie Rd, British Columbia:

1. Head north on Jackpine Rd toward Canyon Rd
1 s (6 m)
2. Take Lansdowne Rd to Rashdale Rd in Spallumcheen
4 min (4.0 km)
3. Follow Rashdale Rd to BC-97A N
7 min (5.2 km)
4. Follow BC-97A N to Old Vernon Rd
4 min (5.5 km)
5. Turn left at the 1st cross street onto Old Vernon Rd
Destination will be on the left
25 s (280 m)

ARRIVE: Splatsin Community Centre

5767 Old Vernon Road, Rd, RR 3, Enderby, BC V0E 1V3

These directions are for planning purposes only. You may find that construction projects, traffic, weather, or other events may cause conditions to differ from the map results, and you should plan your route accordingly. You must obey all signs or notices regarding your route.



THIS ROUTE COULD CHANGE DEPENDING ON THE CIRCUMSTANCES OF THE EMERGENCY

Lassertie Subdivision Residences

From Lassertie Drive to Splatsin Community Center:

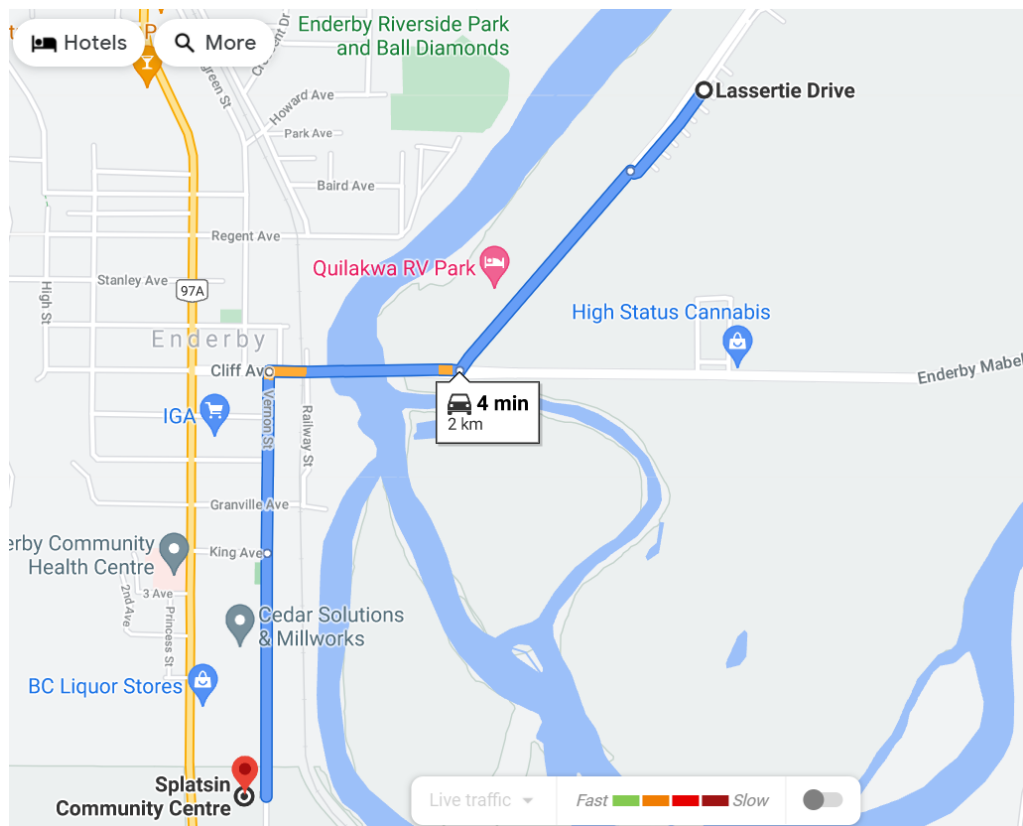
From Lassertie Drive:

1. Head southwest on Lassertie Dr (230 m)
2. Turn left onto Enderby Grindrod Rd (550 m)
3. Turn right onto Cliff Ave (400 m)
4. Turn left onto Vernon St (350 m)
5. Continue onto Old Vernon Rd - Destination will be on the right (500 m)

ARRIVE: Splatsin Community Centre

5767 Old Vernon Road, Rd, RR 3, Enderby, BC V0E 1V3

These directions are for planning purposes only. You may find that construction projects, traffic, weather, or other events may cause conditions to differ from the map results, and you should plan your route accordingly. You must obey all signs or notices regarding your route.



THIS ROUTE COULD CHANGE DEPENDING ON THE CIRCUMSTANCES OF THE EMERGENCY

Mabel Lake Rd Residences

From Mabel Lake Road to Splatsin Community Center:

6 min (5.9 km)

via Enderby Mabel Lake Rd

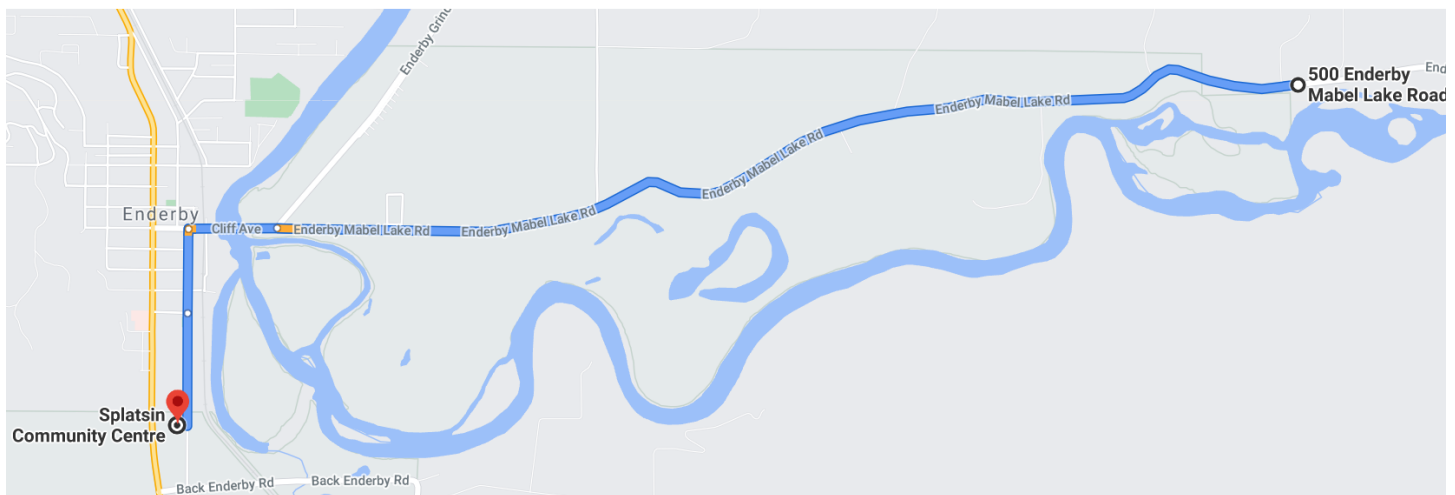
From 500 Enderby Mabel Lake Rd:

1. Head west on Enderby Mabel Lake Rd toward McNabb Rd (4.7 km)
2. Continue onto Cliff Ave (400 m)
3. Turn left onto Vernon St (350 m)
4. Continue onto Old Vernon Rd - Destination will be on the right (500 m)

ARRIVE: Splatsin Community Centre

5767 Old Vernon Road, Rd, RR 3, Enderby, BC V0E 1V3

These directions are for planning purposes only. You may find that construction projects, traffic, weather, or other events may cause conditions to differ from the map results, and you should plan your route accordingly. You must obey all signs or notices regarding your route.



THIS ROUTE COULD CHANGE DEPENDING ON THE CIRCUMSTANCES OF THE EMERGENCY

Canyon Rd Residences

From Canyon Road to Splatsin Community Center:

10 min (3.1 km) 4 min without traffic

via Canyon Rd

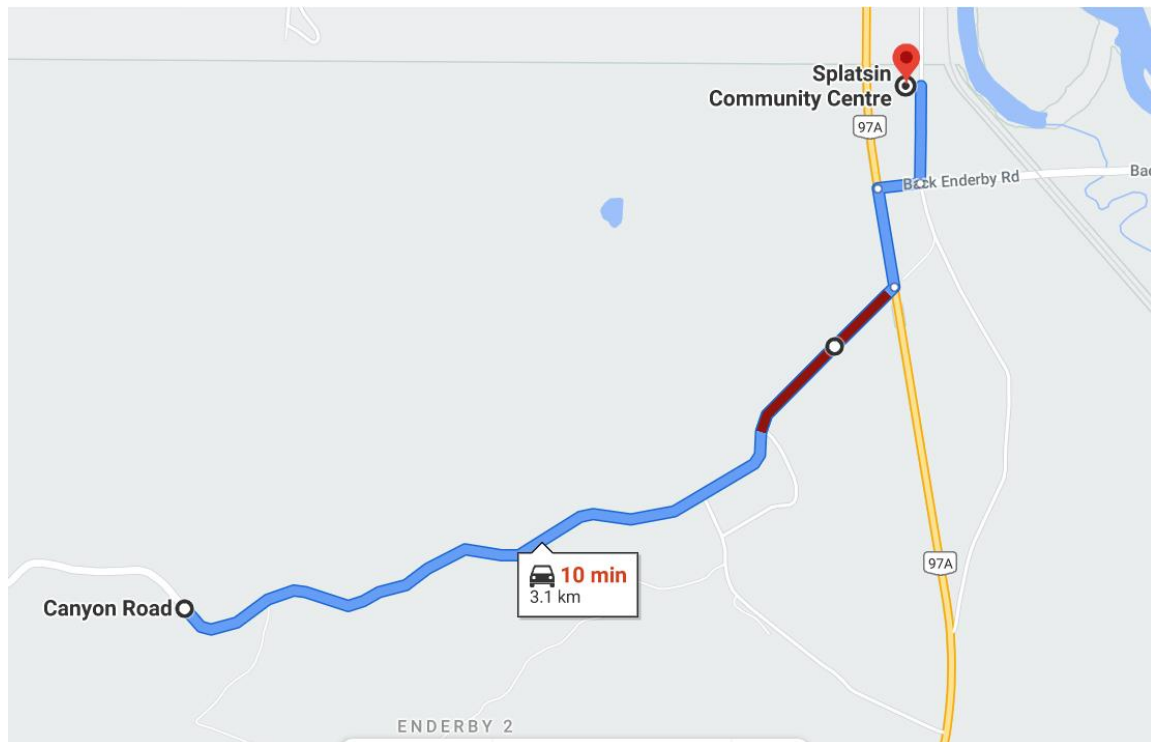
From Canyon Rd:

1. Head southeast on Canyon Rd toward Pumphouse Rd (2.5 km)
2. Turn left onto BC-97A N (280 m)
3. Turn right onto Back Enderby Rd (120 m)
4. Turn left at the 1st cross street onto Old Vernon Rd - Destination will be on the left (280 m)

ARRIVE: Splatsin Community Centre

5767 Old Vernon Road, Rd, RR 3, Enderby, BC V0E 1V3

These directions are for planning purposes only. You may find that construction projects, traffic, weather, or other events may cause conditions to differ from the map results, and you should plan your route accordingly. You must obey all signs or notices regarding your route.



THIS ROUTE COULD CHANGE DEPENDING ON THE CIRCUMSTANCES OF THE EMERGENCY

Residences on HWY 97A

From HWY 97 to Splatsin Community Center

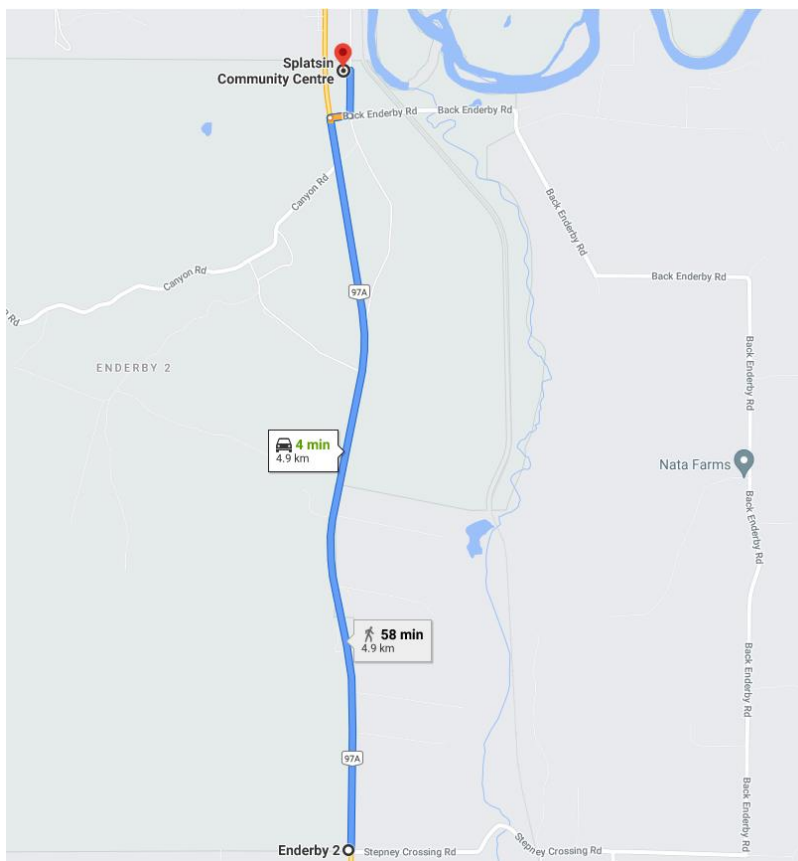
4 min (4.9 km) via BC-97A N, Enderby 2

1. Head north on BC-97A N (4.5 km)
2. Turn right onto Back Enderby Rd (120 m)
3. Turn left at the 1st cross street onto Old Vernon Rd - Destination will be on the left (280 m)

ARRIVE: Splatsin Community Centre

5767 Old Vernon Road, Rd, RR 3, Enderby, BC V0E 1V3

These directions are for planning purposes only. You may find that construction projects, traffic, weather, or other events may cause conditions to differ from the map results, and you should plan your route accordingly. You must obey all signs or notices regarding your route.



THIS ROUTE COULD CHANGE DEPENDING ON THE CIRCUMSTANCES OF THE EMERGENCY

EMERGENCY CONTACTS

Splatsin EMERGENCY OPERATIONS CENTER – 250 838 0775 Ext. 130

Shawn Tronson – EOC Director (250) 309-8847

Alex Hubert – EOC Planner (250) 540-9363

Dudley Coulter – Information Officer (250) 306-1541

RCMP 911

FIRE 911

AMBULANCE 911

BC Wildfire Information Line 1-888-336-7378

Kamloops Fire Centre Information Line 1-250-554-5965 ESS

Evacuees Information 1-800-585-9559

Canadian Red Cross Evacuees Reunification 1-800-863-6582

Emergency Coordination Centre 1-800-663-3456

PHONE CALL SIGNUP: PSYCHOLOGICAL FIRST AID - Available in August on Wednesdays from 11am-2pm 250-721-7538
psyclin@uvic.ca

Hope for Wellness Help Line: offers immediate help to all Indigenous peoples across Canada:

It is available 24 hours a day, 7 days a week to offer counselling and crisis intervention

Call the toll-free Help Line at 1-855-242-3310 or connect to the online chat at hopeforwellness.ca

Environment and Climate Change Canada https://weather.gc.ca/forecast/canada/index_e.html?id=BC

BC Wildfire Service <https://www2.gov.bc.ca/gov/content/safety/wildfire-status>

BC Wildfire Dashboard

<https://governmentofbc.maps.arcgis.com/apps/dashboards/f0ac328d88c74d07aa2ee385abe2a41b>

Drive BC Emergency Information British Columbia <https://www.emergencyinfobc.gov.bc.ca/>

FAQ - Frequently Asked Questions

Q. How will I find out if I am evacuated or on Evacuation Alert?

- Door to door knocking and delivery of and evacuation alert will be by emergency staff including but not limited to:
 1. RCMP officer
 2. Firefighting personnel
 3. SplatSin Emergency Staff Team Members
- A formal notice will be delivered, posted to your door or left in a visible location
- Data will be collected on each home that a notice is delivered to
 - If notice was delivered
 - Address of delivery
 - Any concerns for EOC

Q. What happens if I am evacuated?

- You must gather your family and pets and vacate immediately.
- The SplatSin Community Center has been designated as the reception center in the event of an evacuation

Q. Why do I have to check in?

- Safety! We need to know that you are safe and out of the danger area.
- Even if you are staying with family or friends, please check in so that we know you are safe

Q. How do I receive information on my evacuation situation

- The ESS team will be a point of contact, your registration location
- The following list of government websites:
- Use SplatSin resources such as Voyent Alert, FaceBook, Twitter, and the SplatSin website

What if I do not want to evacuate?

- Refusal to leave will be noted and documented
- If minor children under the age of 18 are in residence, SplatSin Chief and council and the Child Welfare Program will be notified
- A list of evacuees who refuse to leave will be shared with local authorities
- There is a potential of a \$10,000.00 fine and up to one year in prison for people who do not obey evacuation orders.

Transportation:

- Residents will be asked to self-evacuate
- Residents without transportation must identify themselves to the EOC and contact Alex Hubert 250 540 9363 to arrange transport
- Transportation arrangements will include closest neighbors first. IE. Talk with your neighbors to see if you can rely on them to assist you with transportation
- Notify your family to see if they can assist with your transportation

FAQ continued...

How do I know when I can return home?

- Splatsin Chief and Council will work with emergency personnel BC Wildfire to determine and decide to lift the evacuation order
- Notice of return home will be put out on all media alerts
- Splatsin Emergency staff will attempt to notify each evacuated resident with the updated information.